

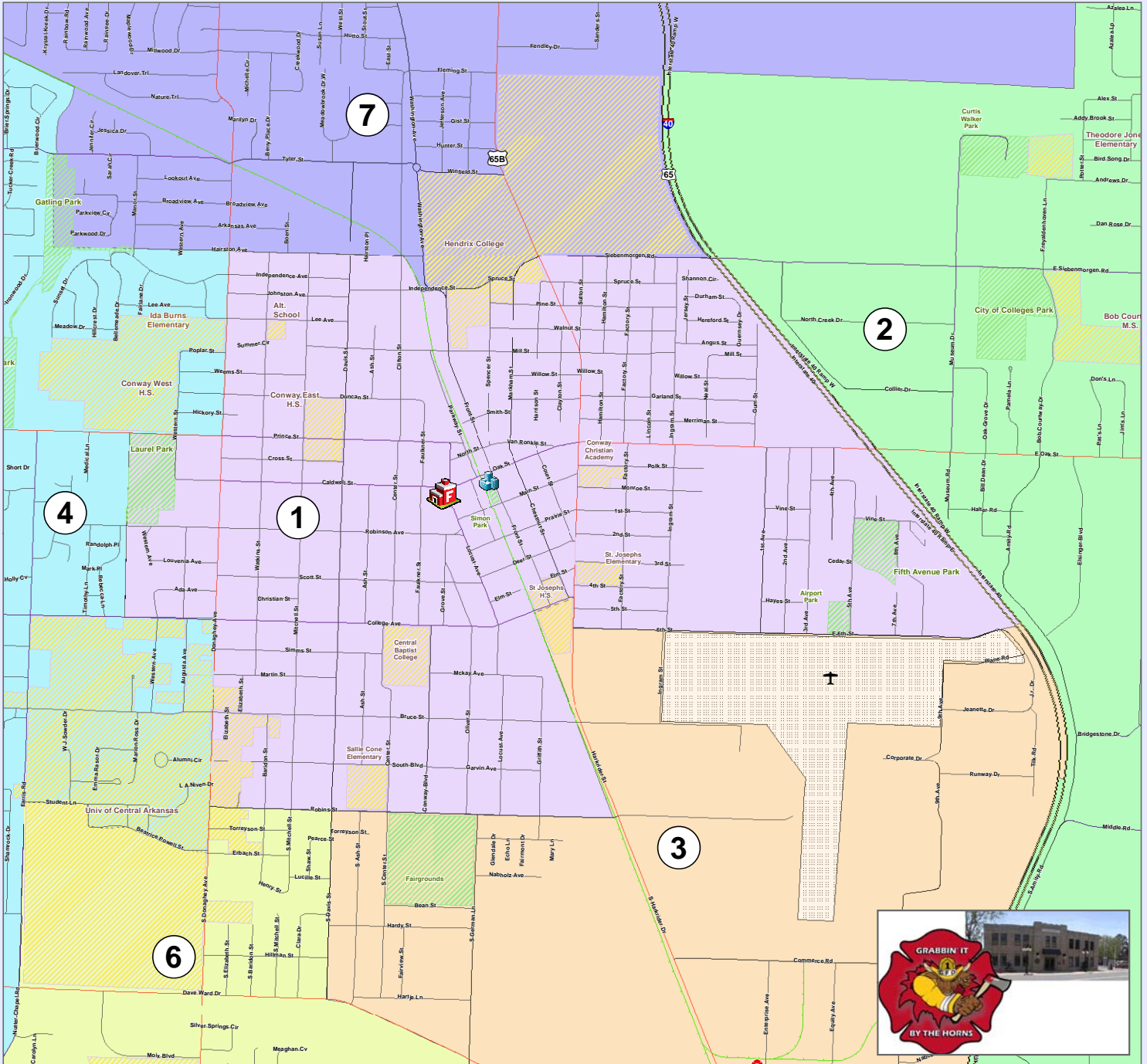


CITY OF CONWAY

FIRE DISTRICT #1



FIRE DISTRICT #1	
	INTERSTATE
	MAJOR ARTERIAL
	MINOR ARTERIAL
	COLLECTOR
	RAILROADS
	STREAMS
	CENTRAL FIRE STATION
	FIRE STATIONS
	FIRE HYDRANT
	CEMETERY
	AIRPORT
	CITY HALL
	LAKES & PONDS
	DISTRICT 1
	OTHER DISTRICTS
	FIRE MAP REFERENCE
	SCHOOL BOUNDARIES
	PARKS BOUNDARIES
	CANTRELL AIR FIELD
	CONWAY CITY LIMITS

1 inch = 0.09 miles
 1:6,000
 March 2009



THIS MAP WAS PREPARED BY THE CITY OF CONWAY PLANNING AND DEVELOPMENT DEPARTMENT FOR ITS USE, AND MAY BE REVISED AT ANY TIME WITHOUT NOTIFICATION TO ANY USER. THE CITY OF CONWAY PLANNING AND DEVELOPMENT DEPARTMENT DOES NOT GUARANTEE THE CORRECTNESS OR ACCURACY OF ANY FEATURES ON THIS MAP. CITY OF CONWAY ASSUMES NO RESPONSIBILITY IN CONNECTION THEREWITH.

CONTACT INFORMATION
 LANDMARK IMS WEBSITE:
gis.cityofconway.org (UNDER DEVELOPMENT)
 E-MAIL: Jason.Lyon@CityOfConway.org

DISTRICT 2
 DISTRICT 5
 DISTRICT 6