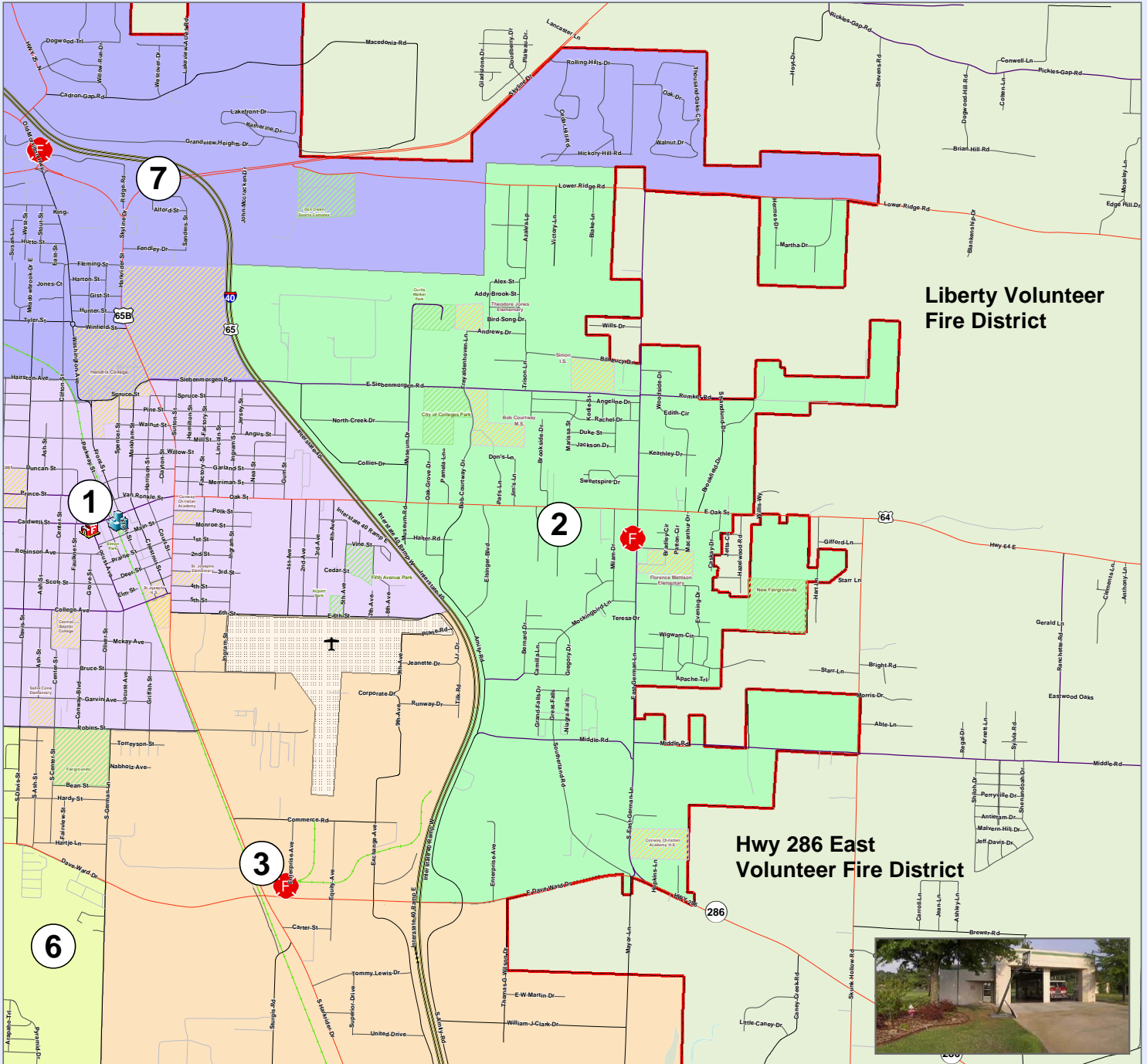



CITY OF CONWAY

FIRE DISTRICT #2





Andy Henkins & David Green - Alderman Ward 1
Mark Young & Sherry Mall - Alderman Ward 2
Jim Phipps & Ray Smith - Alderman Ward 3
Theodore Jones, Jr. & Sheila Whitman - Alderman Ward 4
Michael Martin - City Attorney
Michael Galt - City Clerk

Tob Truesch - Mayor
Alderman Ward 1
Alderman Ward 2
Alderman Ward 3
Alderman Ward 4



Bart Castleberry - Fire Chief
Mike Winter - Assistant Fire Chief
FIRE STATION #2
725 EAST GERMAN LANE

FIRE DISTRICT #2			
	INTERSTATE		CENTRAL FIRE STATION
	MAJOR ARTERIAL		FIRE STATIONS
	MINOR ARTERIAL		FIRE HYDRANT
	COLLECTOR		CEMETERY
	RAILROADS		AIRPORT
	STREAMS		CITY HALL
			LAKES & PONDS
	DISTRICT 1		OTHER DISTRICTS
	FIRE MAP REFERENCE		SCHOOL BOUNDARIES
	PARKS BOUNDARIES		PARKS BOUNDARIES
	CANTRELL AIR FIELD		CONWAY CITY LIMITS



1 inch = 0.15 miles
1:9,600
March 2009

THIS MAP WAS PREPARED BY THE CITY OF CONWAY PLANNING AND DEVELOPMENT DEPARTMENT FOR ITS USE, AND MAY BE REVISED AT ANY TIME WITHOUT NOTIFICATION TO ANY USER. THE CITY OF CONWAY PLANNING AND DEVELOPMENT DEPARTMENT DOES NOT GUARANTEE THE CORRECTNESS OR ACCURACY OF ANY FEATURES ON THIS MAP. CITY OF CONWAY ASSUMES NO RESPONSIBILITY IN CONNECTION THEREWITH.

CONTACT INFORMATION
LANDMARK IMS WEBSITE:
gis.cityofconway.org (UNDER DEVELOPMENT)
E-MAIL: Jason.Lyon@CityofConway.org