
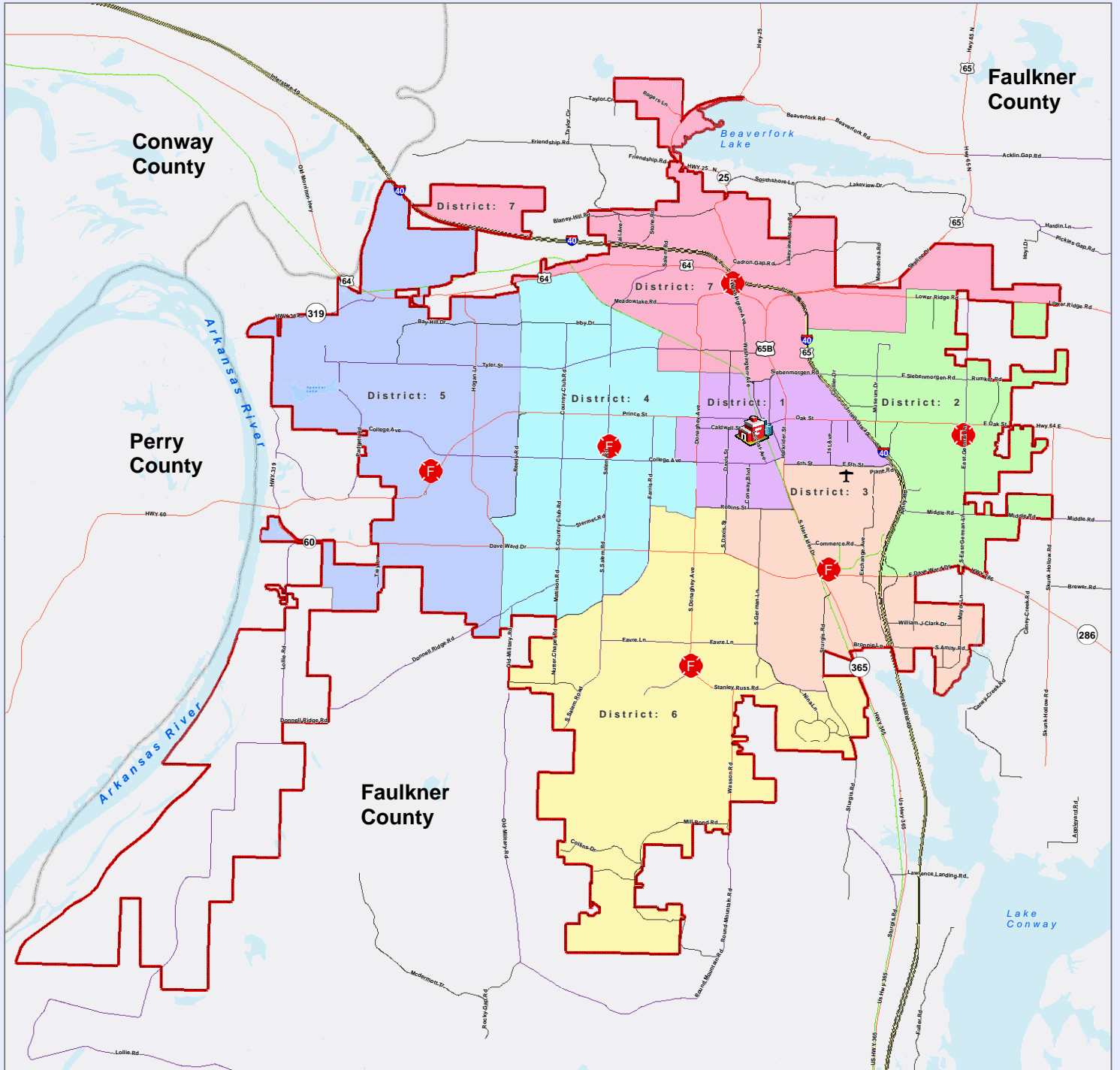



CITY OF CONWAY FIRE DISTRICTS



FIRE DISTRICTS	
— INTERSTATE	🚒 CENTRAL FIRE STATION
— MAJOR ARTERIAL	🚒 FIRE STATIONS
— MINOR ARTERIAL	⚰ CEMETERY
— COLLECTOR	✈ AIRPORT
— RAILROADS	🏛 CITY HALL
— STREAMS	🌊 LAKES & PONDS
	📏 CONWAY CITY LIMITS
🟪 DISTRICT 1	🟩 DISTRICT 5
🟨 DISTRICT 2	🟦 DISTRICT 6
🟧 DISTRICT 3	🟫 DISTRICT 7
🟩 DISTRICT 4	


 1 inch = 0.38 miles
 1:24,000
 March 2009

THIS MAP WAS PREPARED BY THE CITY OF CONWAY PLANNING AND DEVELOPMENT DEPARTMENT FOR ITS USE, AND MAY BE REVISED AT ANY TIME WITHOUT NOTIFICATION TO ANY USER. THE CITY OF CONWAY PLANNING AND DEVELOPMENT DEPARTMENT DOES NOT GUARANTEE THE CORRECTNESS OR ACCURACY OF ANY FEATURES ON THIS MAP. CITY OF CONWAY ASSUMES NO RESPONSIBILITY IN CONNECTION THEREWITH.

CONTACT INFORMATION
 LANDMARK IMS WEBSITE:
gis.cityofconway.org (UNDER DEVELOPMENT)
 E-MAIL: Lason.Jay@CityofConway.org